# Brue Valley WLMP - North
# Map 10: Future areas with water levels held above or below normal pen levels

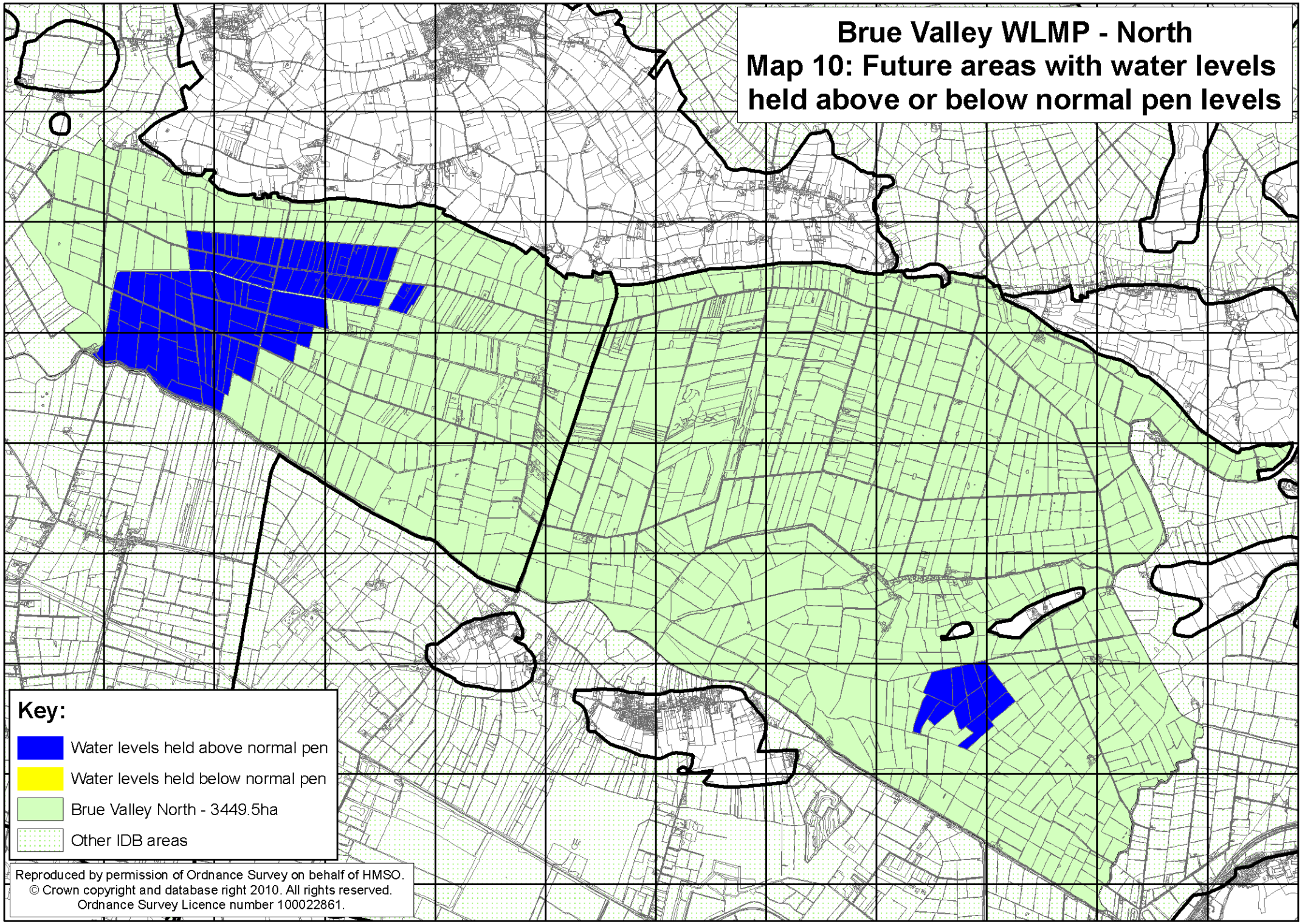


Reproduced by permission of Ordnance Survey on behalf of HMSO.
© Crown copyright and database right 2010. All rights reserved.
Ordnance Survey Licence number 100022861.

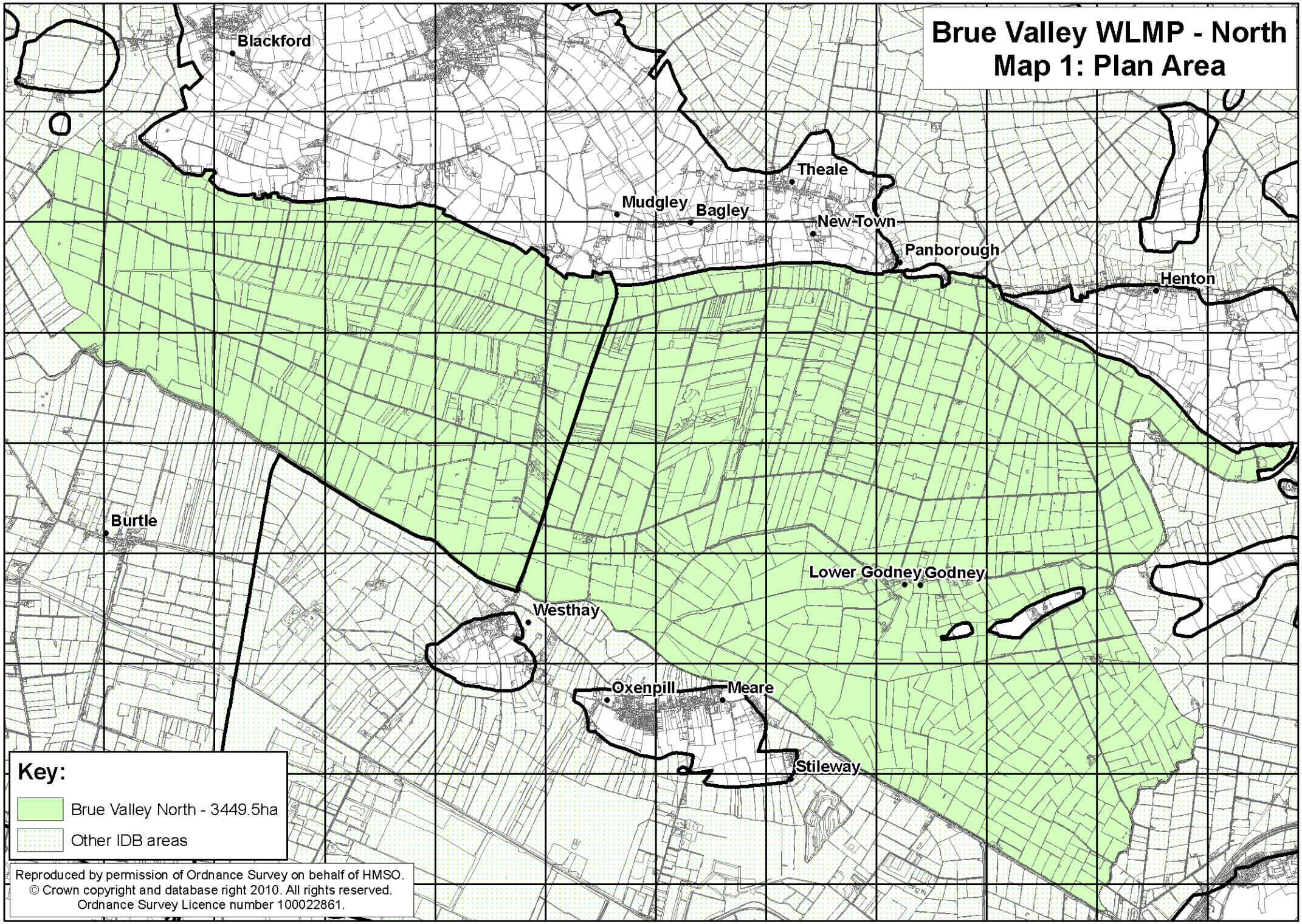
Brue Valley WLMP - North
Map 1: Plan Area
Blackford
Theale
Mudgley
Bagley
New Town
Panborough
Henton
Burtle
Lower Godney
Godney
Westhay
Oxenpill
Meare
Stileway
Key:
Brue Valley North - 3449.5ha
Other IDB areas
Reproduced by permission of Ordnance Survey on behalf of HMSO.
© Crown copyright and database right 2010. All rights reserved.
Ordnance Survey Licence number 100022861.

# Brue Valley WLMP - North
# Map 2: Arterial Watercourses

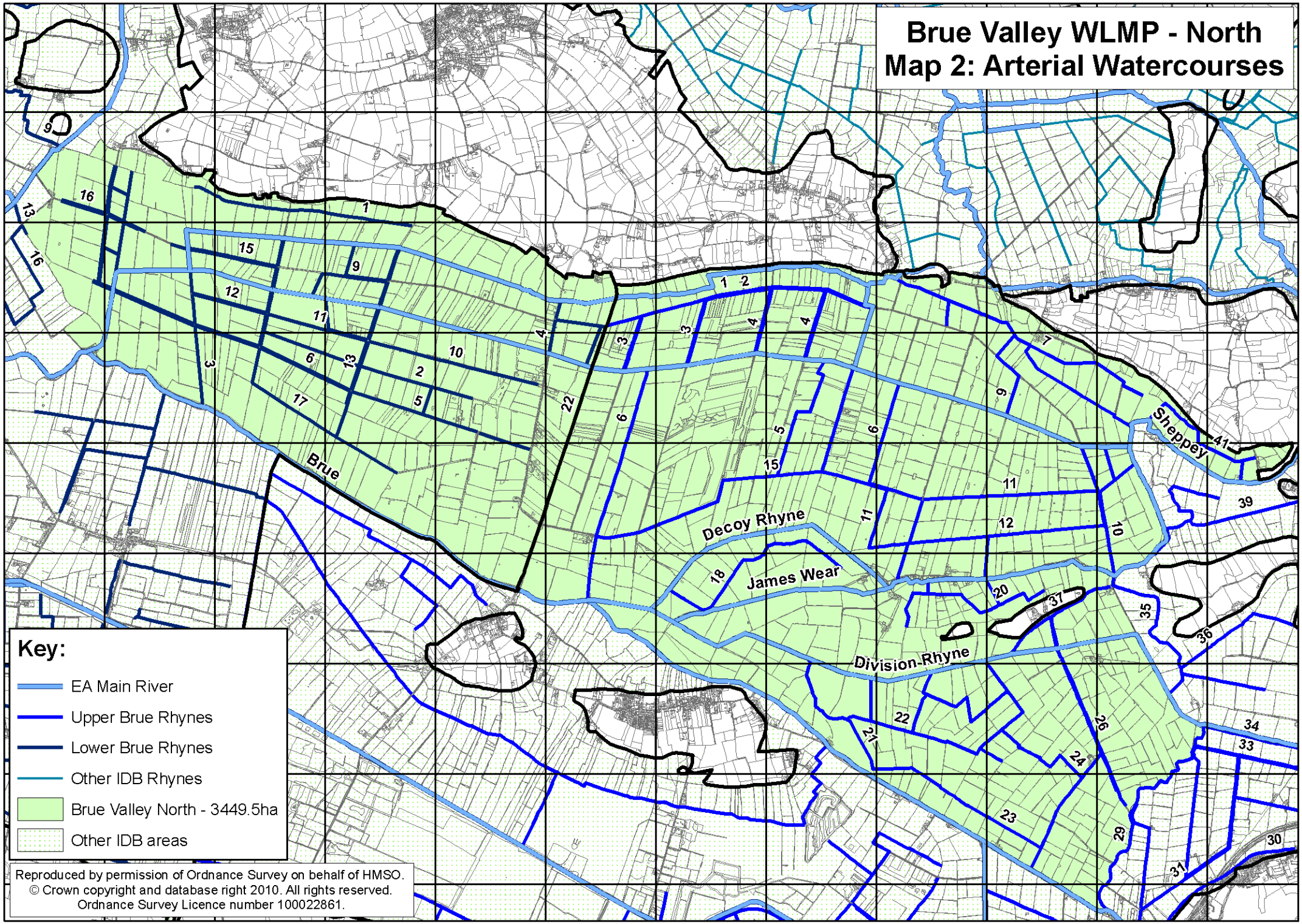


Reproduced by permission of Ordnance Survey on behalf of HMSO.
© Crown copyright and database right 2010. All rights reserved.
Ordnance Survey Licence number 100022861.

# Brue Valley WLMP - North
# Map 3: Water Control Structures

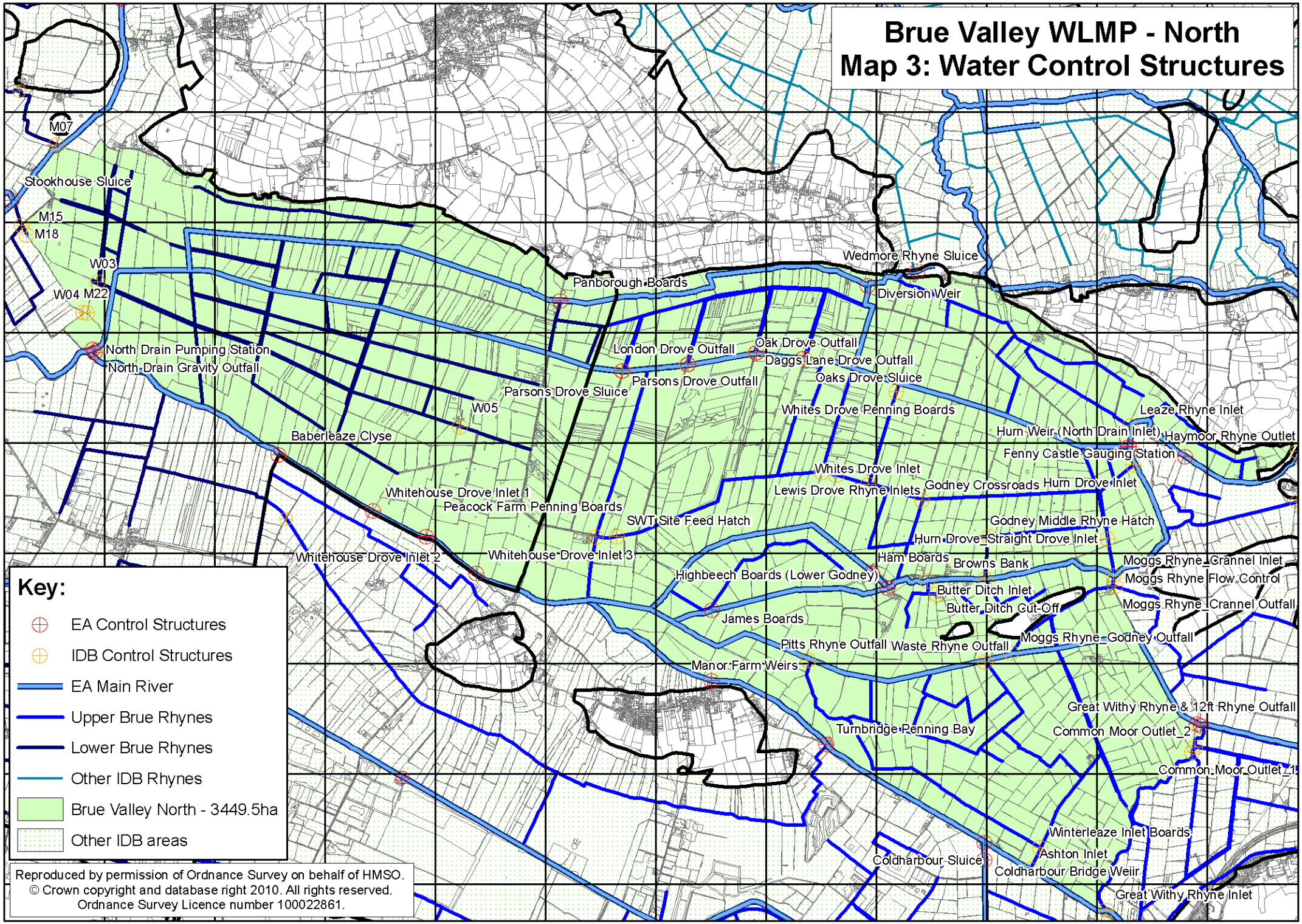


Reproduced by permission of Ordnance Survey on behalf of HMSO.
© Crown copyright and database right 2010. All rights reserved.
Ordnance Survey Licence number 100022861.

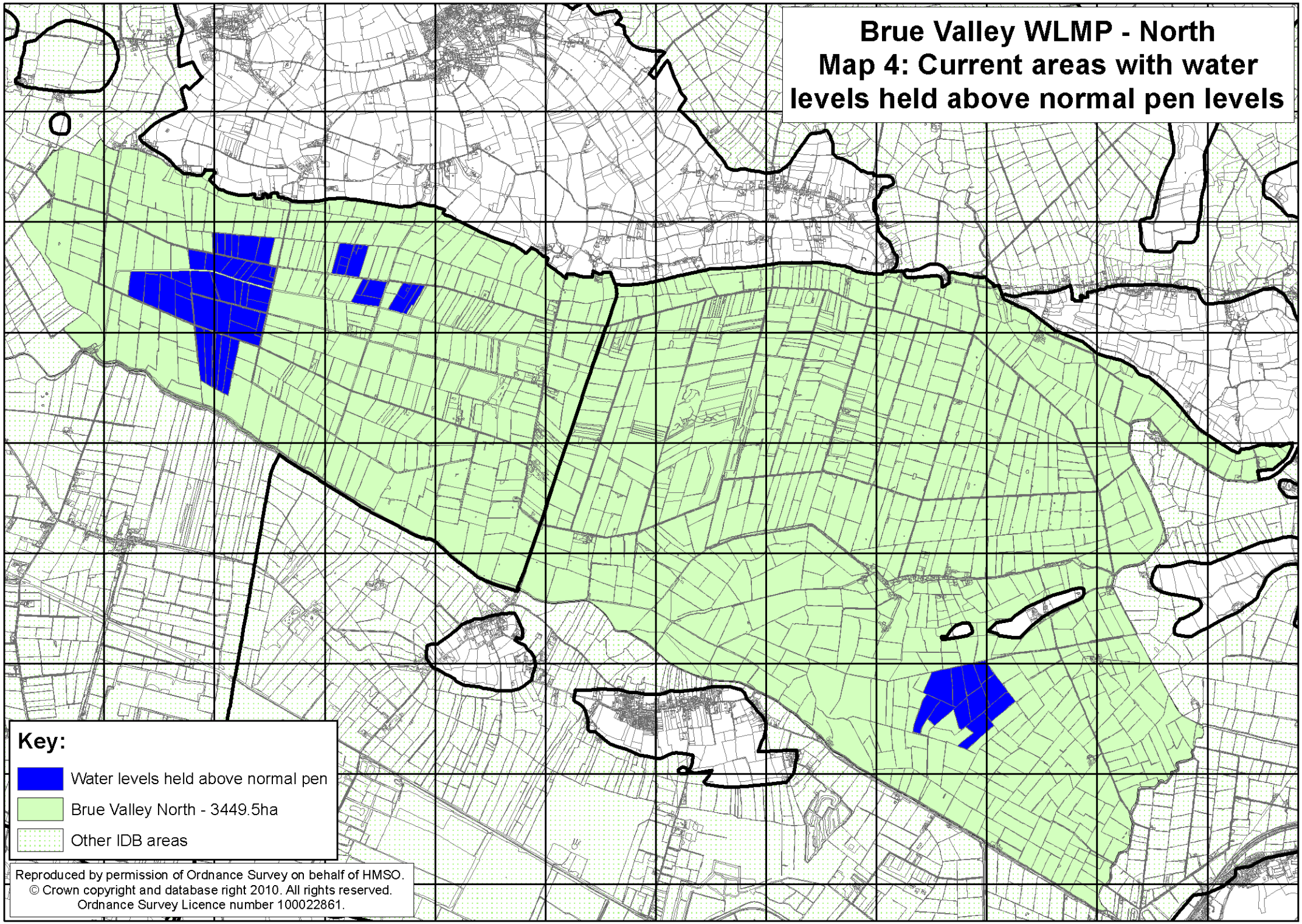
Brue Valley WLMP - North
Map 4: Current areas with water levels held above normal pen levels
Key:
Water levels held above normal pen
Brue Valley North - 3449.5ha
Other IDB areas
Reproduced by permission of Ordnance Survey on behalf of HMSO.
© Crown copyright and database right 2010. All rights reserved.
Ordnance Survey Licence number 100022861.

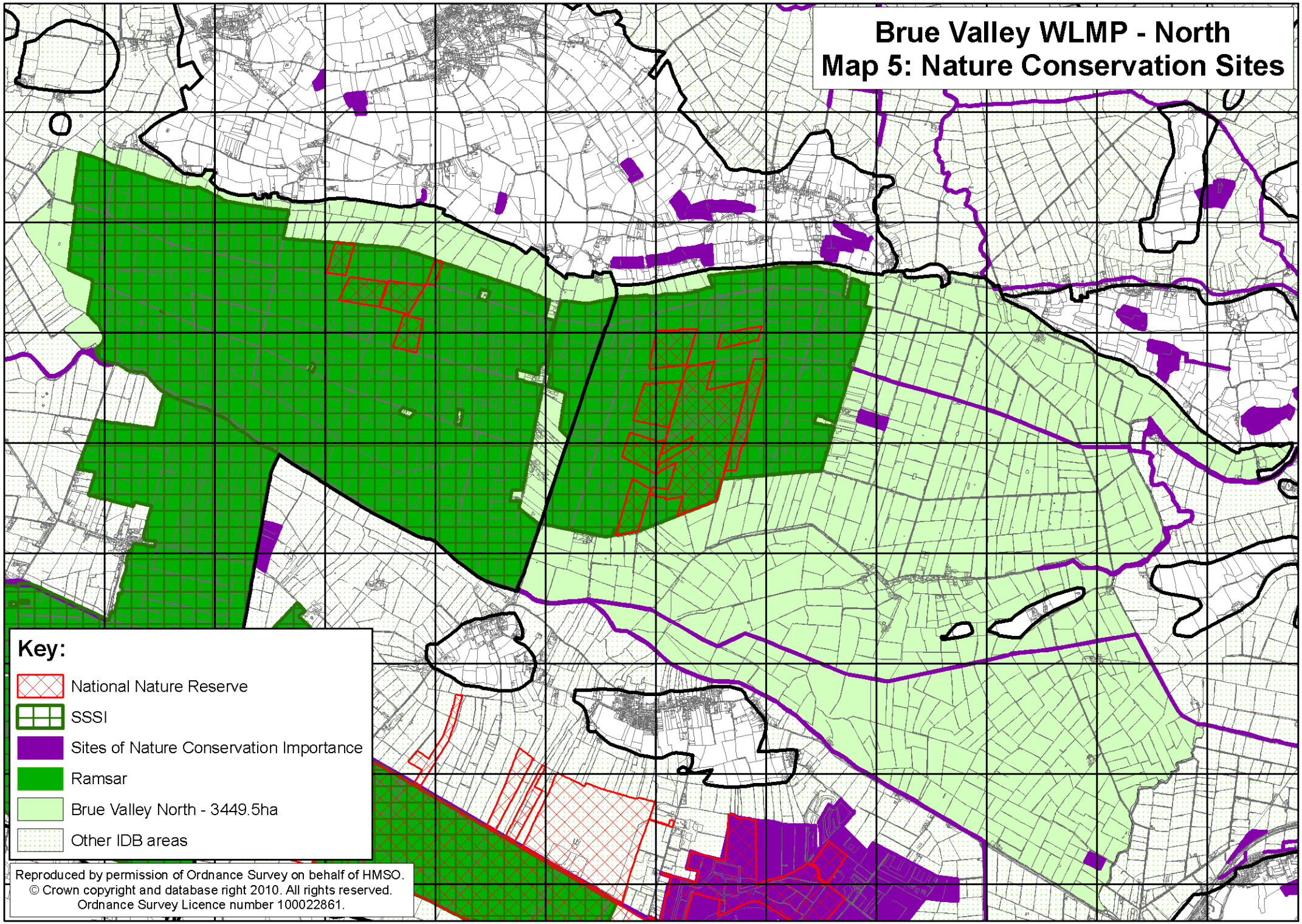
Brue Valley WLMP - North
Map 5: Nature Conservation Sites
Key:
National Nature Reserve
SSSI
Sites of Nature Conservation Importance
Ramsar
Brue Valley North - 3449.5ha
Other IDB areas
Reproduced by permission of Ordnance Survey on behalf of HMSO.
© Crown copyright and database right 2010. All rights reserved.
Ordnance Survey Licence number 100022861.

# Brue Valley WLMP - North
# Map 6: Archaeological sites & features

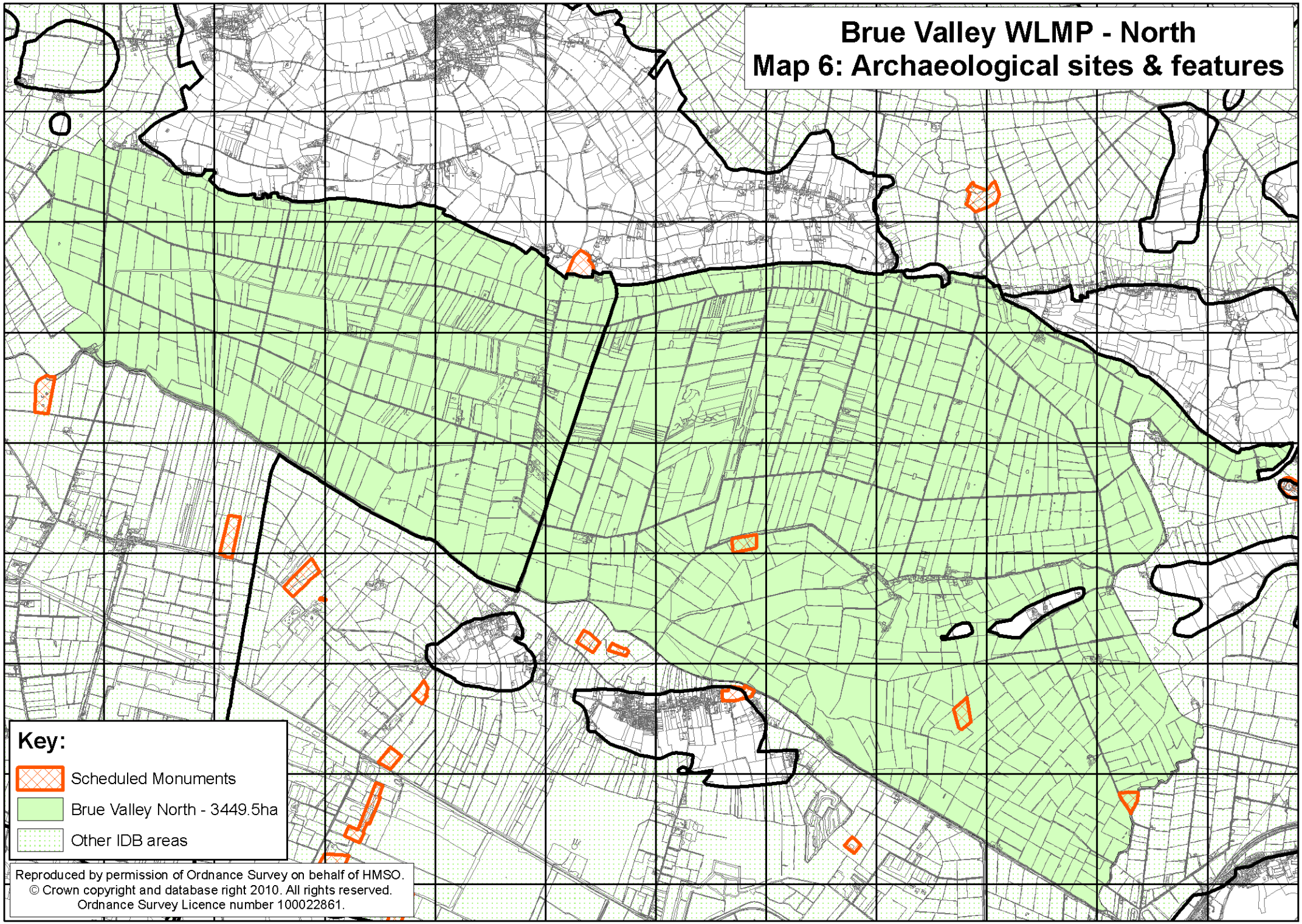


Reproduced by permission of Ordnance Survey on behalf of HMSO.
© Crown copyright and database right 2010. All rights reserved.
Ordnance Survey Licence number 100022861.

# Brue Valley WLMP - North
# Map 7: Water management for favourable condition

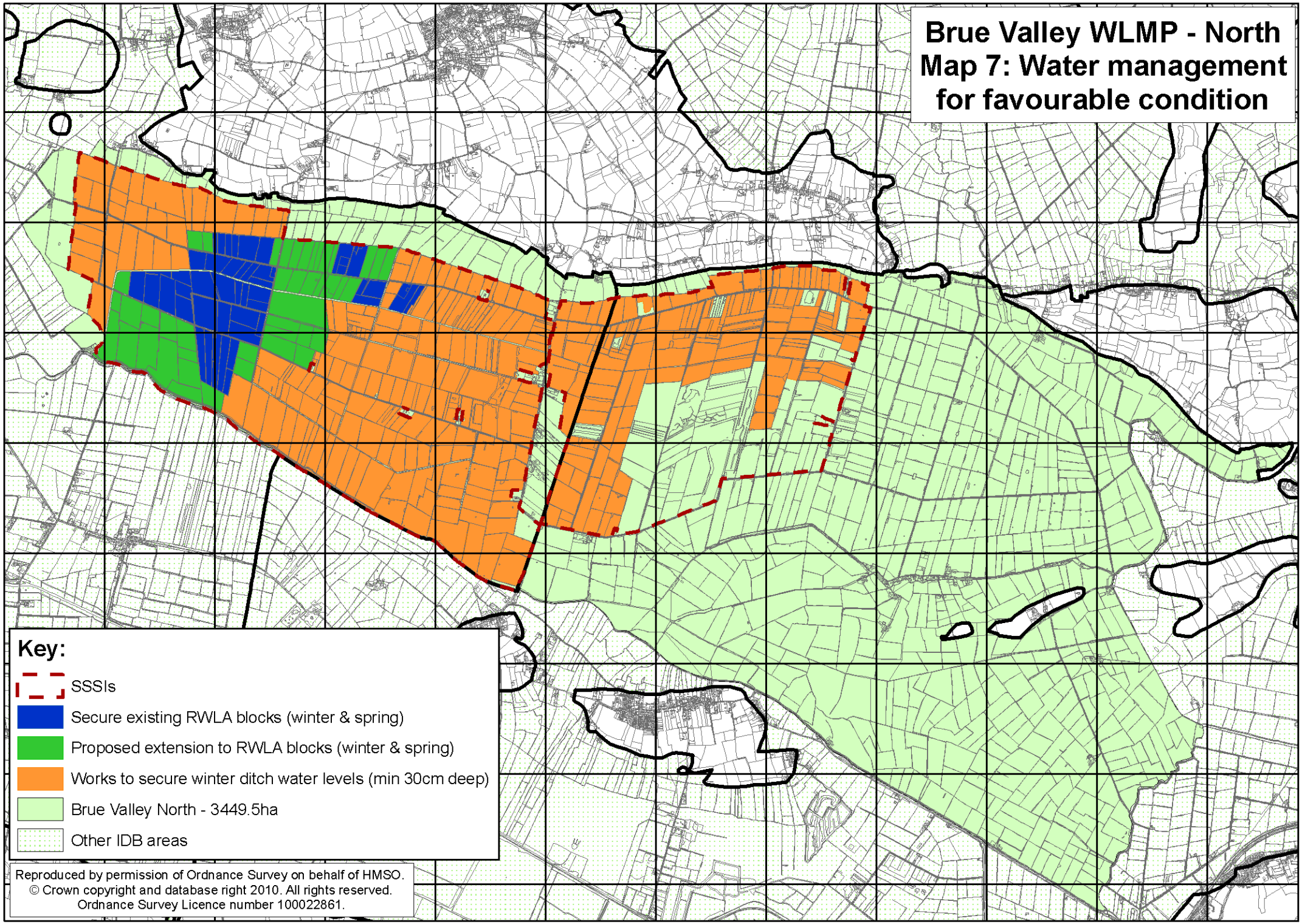


Reproduced by permission of Ordnance Survey on behalf of HMSO.
© Crown copyright and database right 2010. All rights reserved.
Ordnance Survey Licence number 100022861.

# Brue Valley WLMP - North
# Map 8: Flood zones within the plan area

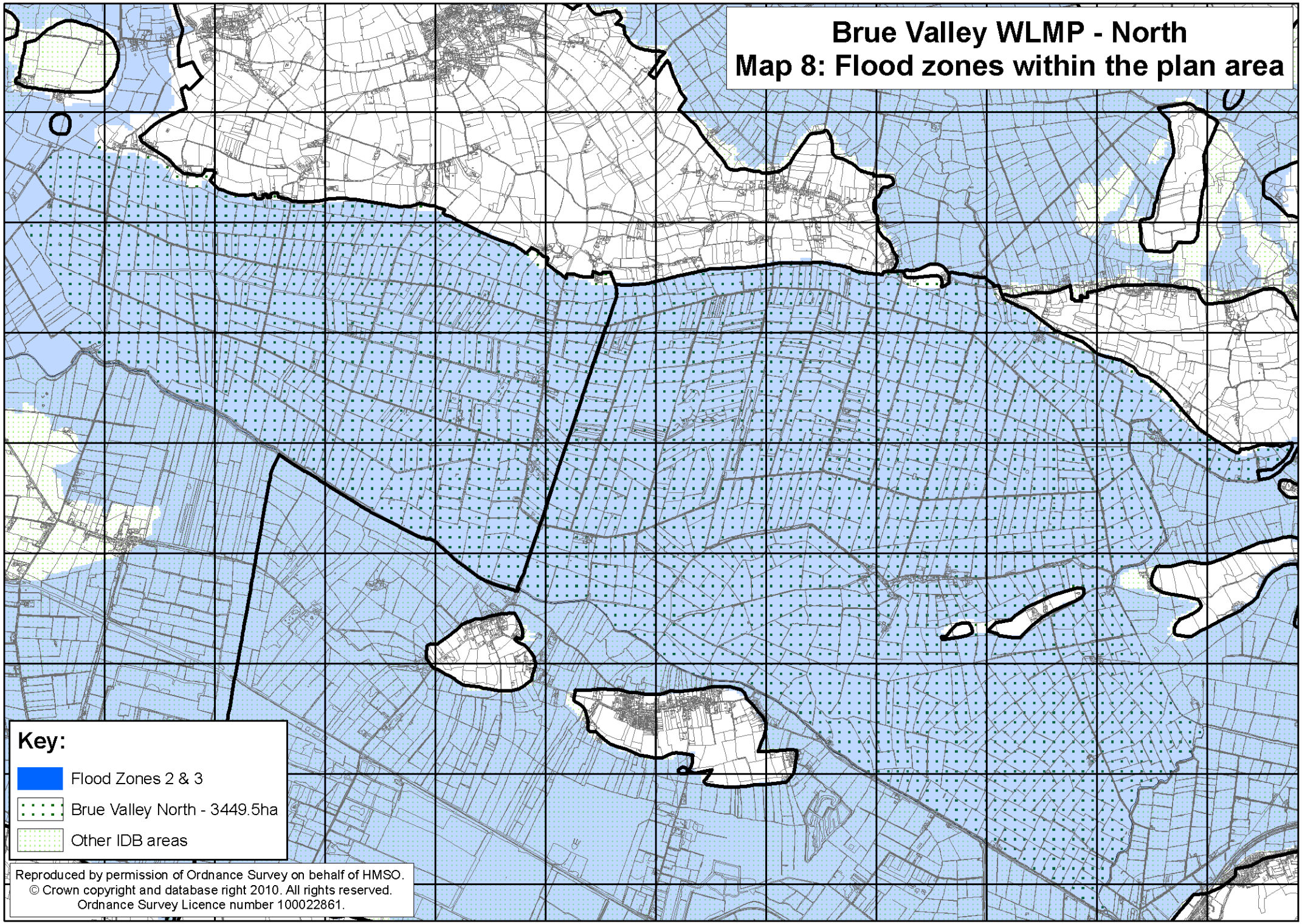


Reproduced by permission of Ordnance Survey on behalf of HMSO.
© Crown copyright and database right 2010. All rights reserved.
Ordnance Survey Licence number 100022861.

# Brue Valley WLMP - North
# Map 9: Proposed blocks and water levels in winter

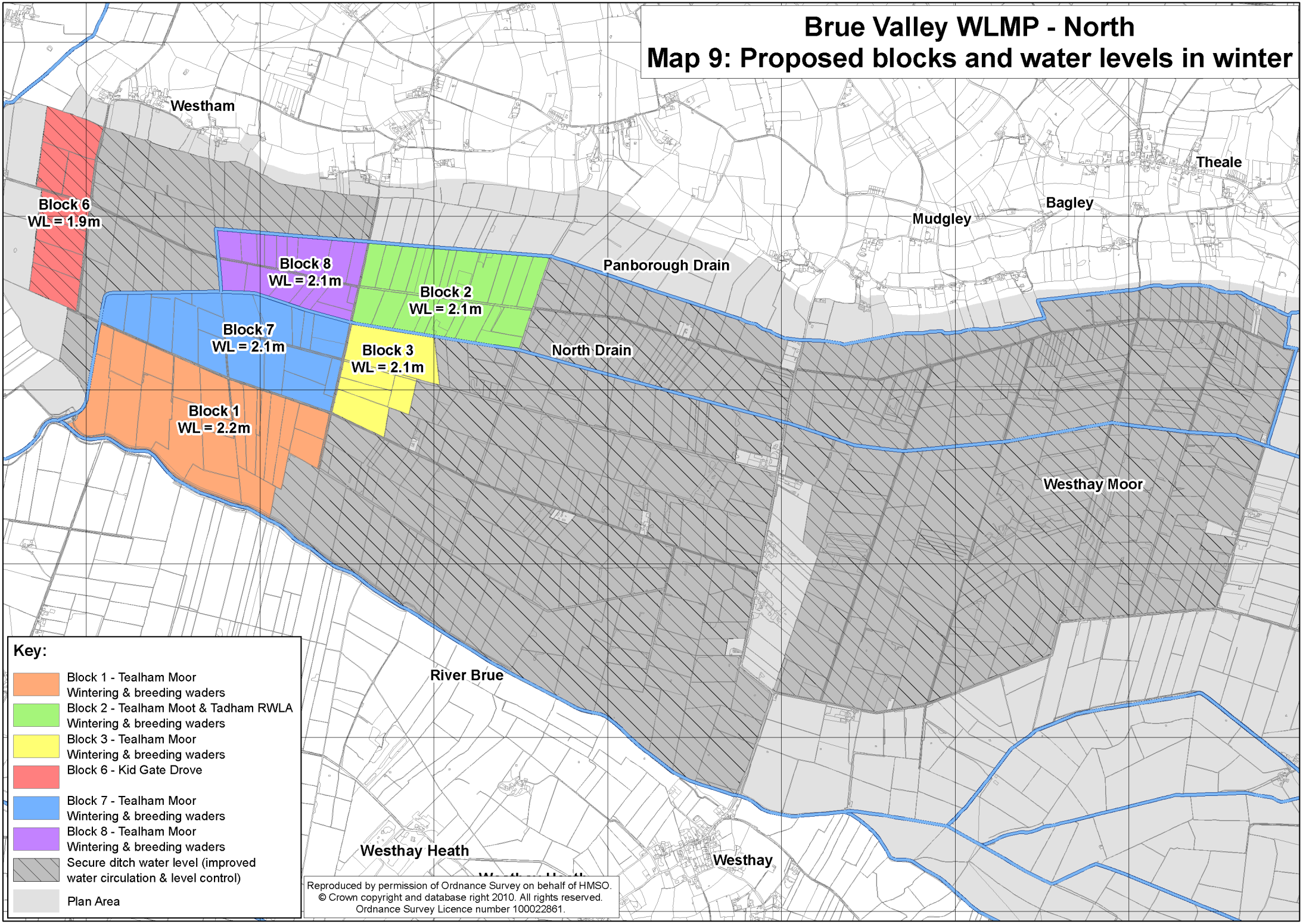


Reproduced by permission of Ordnance Survey on behalf of HMSO.
© Crown copyright and database right 2010. All rights reserved.
Ordnance Survey Licence number 100022861.