Brue Valley WLMP - South
Map 1: Plan Area

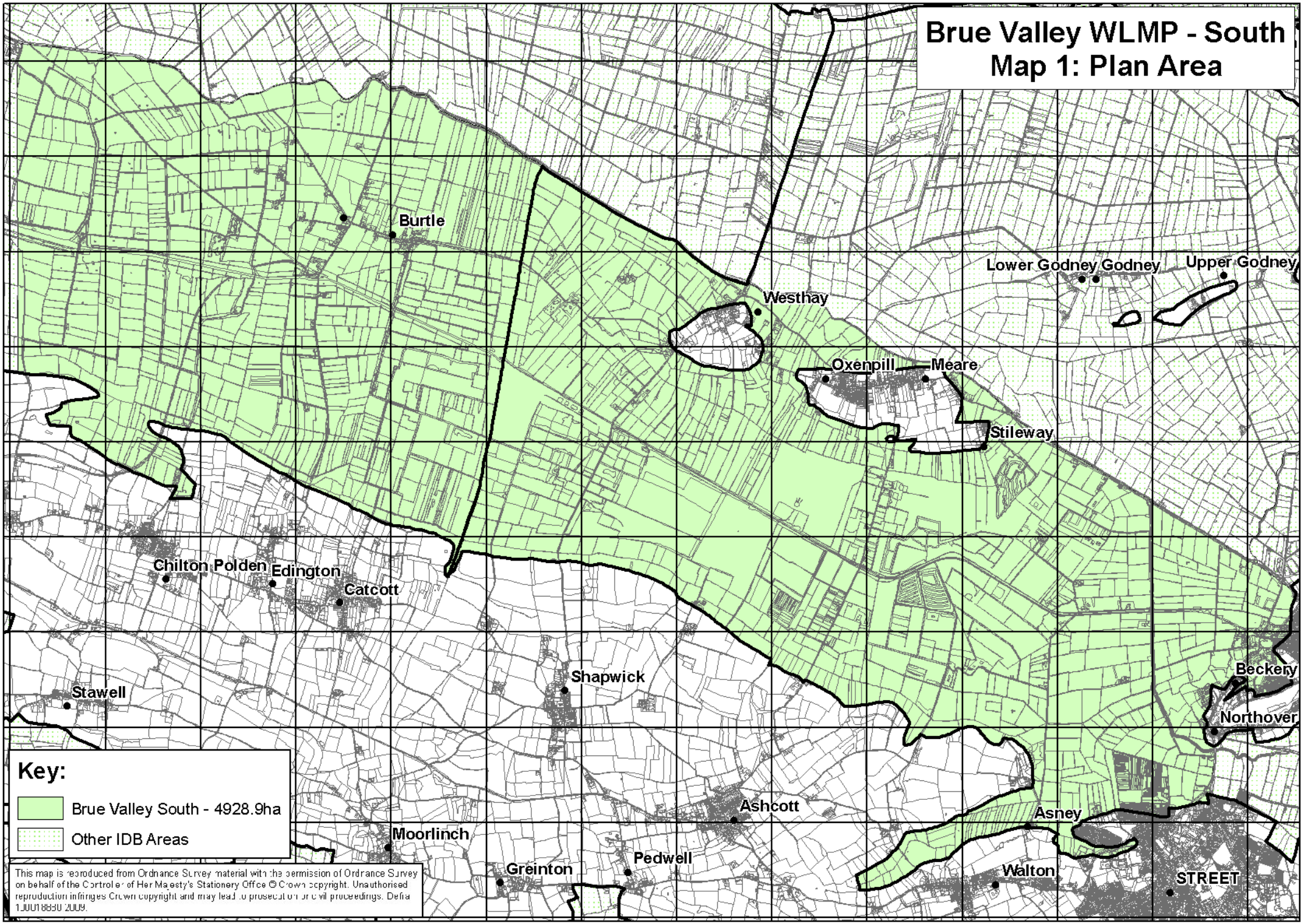

This map is reproduced from Ordnance Survey material with the permission of Ordnance Survey on behalf of the Controller of Her Majesty's Stationery Office © Crown copyright. Unauthorised reproduction infringes Crown copyright and may lead to prosecution or civil proceedings. Defra 100018880 2009.

Brue Valley WLMP - South
Map 2: Arterial Watercourses

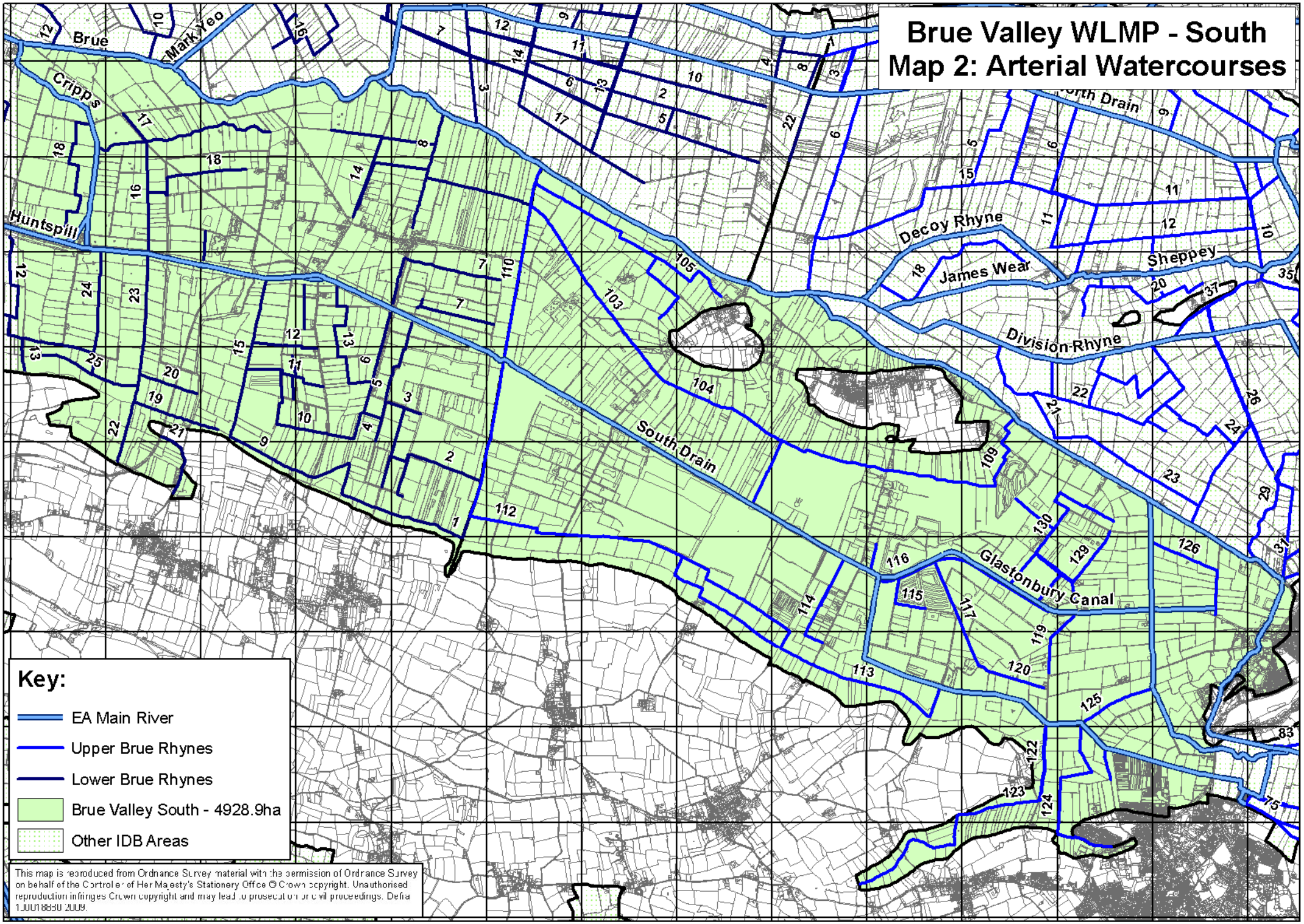

This map is reproduced from Ordnance Survey material with the permission of Ordnance Survey on behalf of the Controller of Her Majesty's Stationery Office © Crown copyright. Unauthorised reproduction infringes Crown copyright and may lead to prosecution or civil proceedings. Defra 100018880 2009.

Brue Valley WLMP - South
Map 3: Water Control Structures

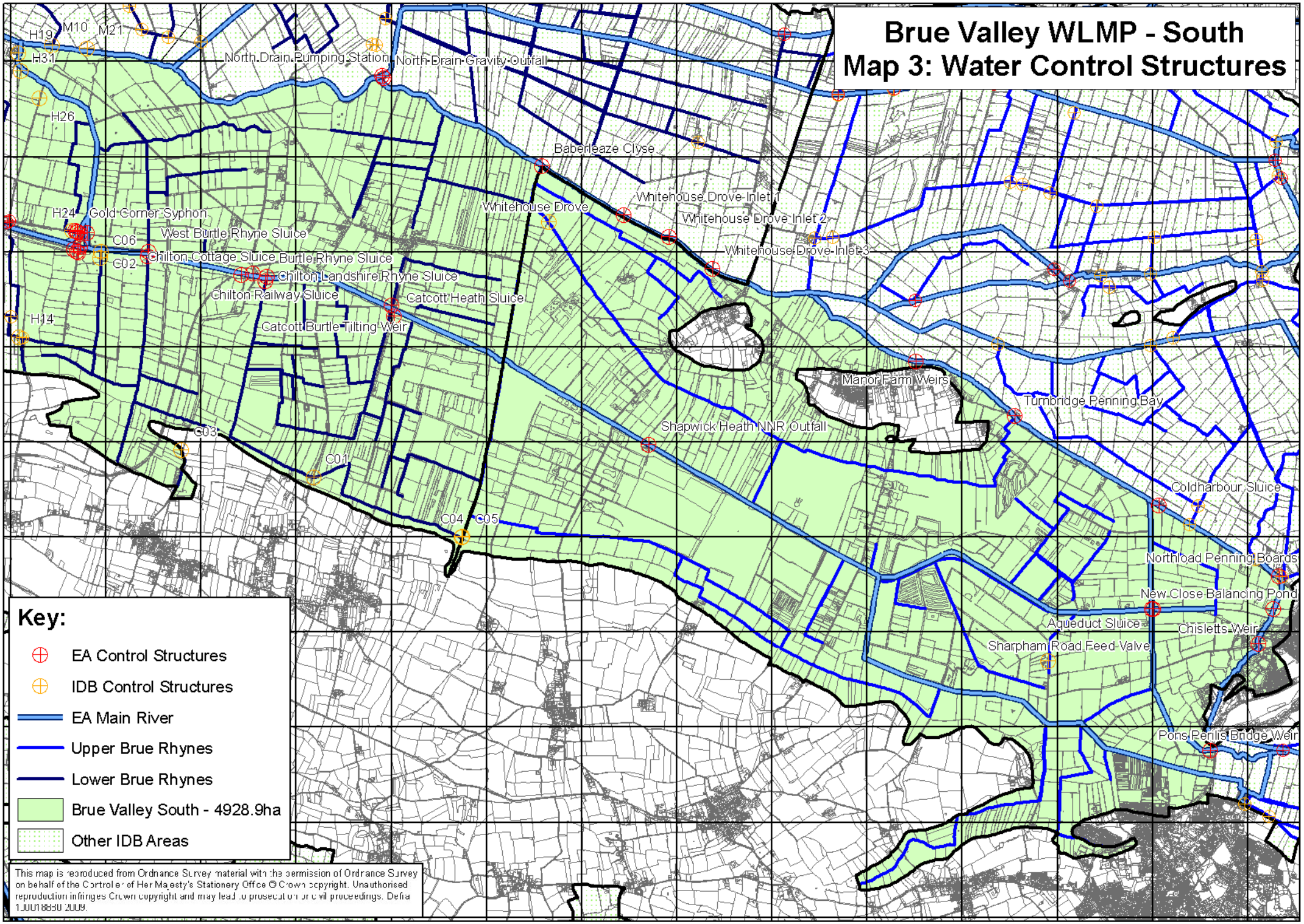

Brue Valley WLMP - South
Map 4: Current areas with water levels held above normal pen levels

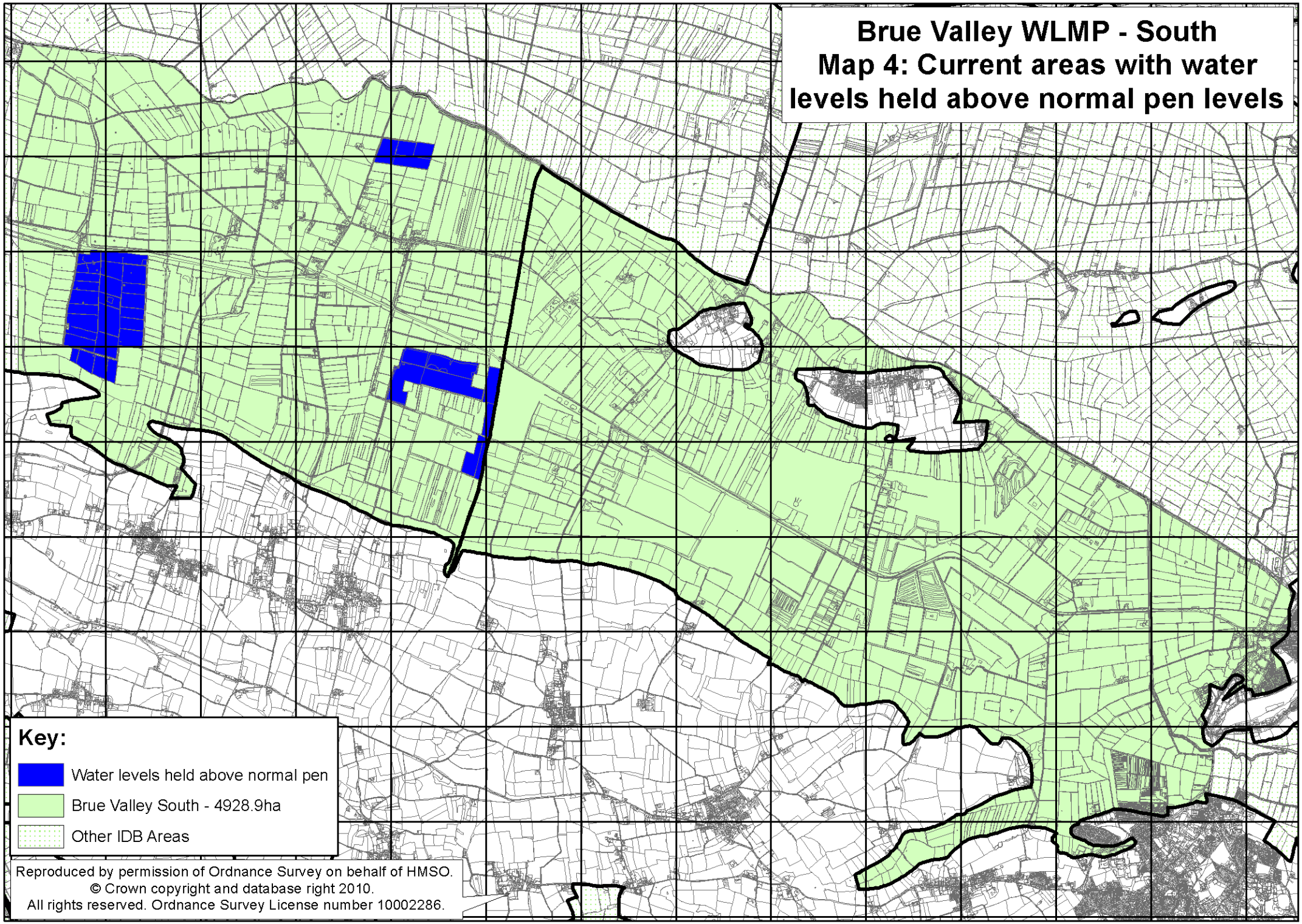

Reproduced by permission of Ordnance Survey on behalf of HMSO.
© Crown copyright and database right 2010.
All rights reserved. Ordnance Survey License number 10002286.

Brue Valley WLMP - South
Map 5: Nature Conservation Sites

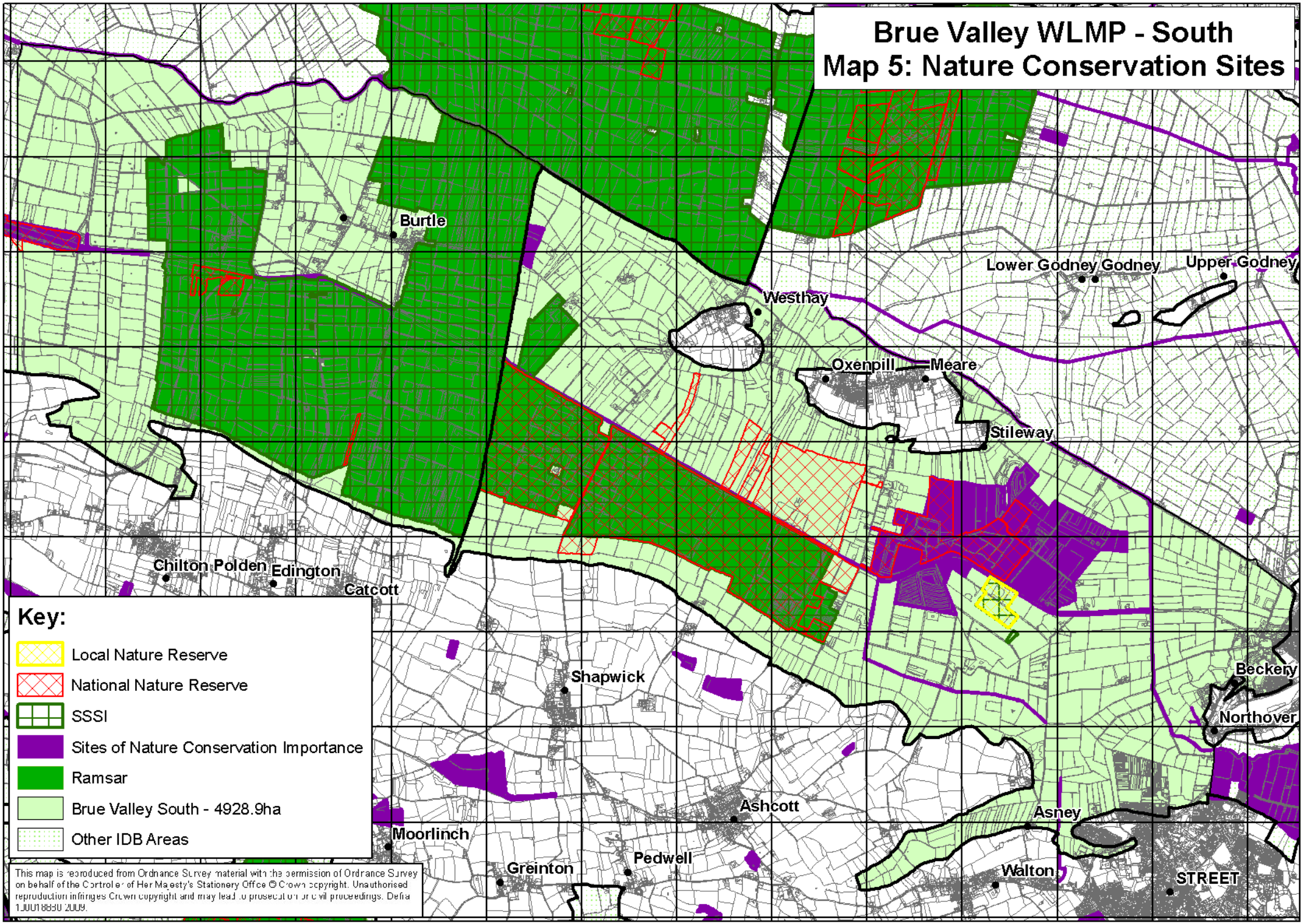

This map is reproduced from Ordnance Survey material with the permission of Ordnance Survey on behalf of the Controller of Her Majesty's Stationery Office © Crown copyright. Unauthorised reproduction infringes Crown copyright and may lead to prosecution or civil proceedings. Defra 100018880 2009.

Brue Valley WLMP - South
Map 6: Archaeological sites & features

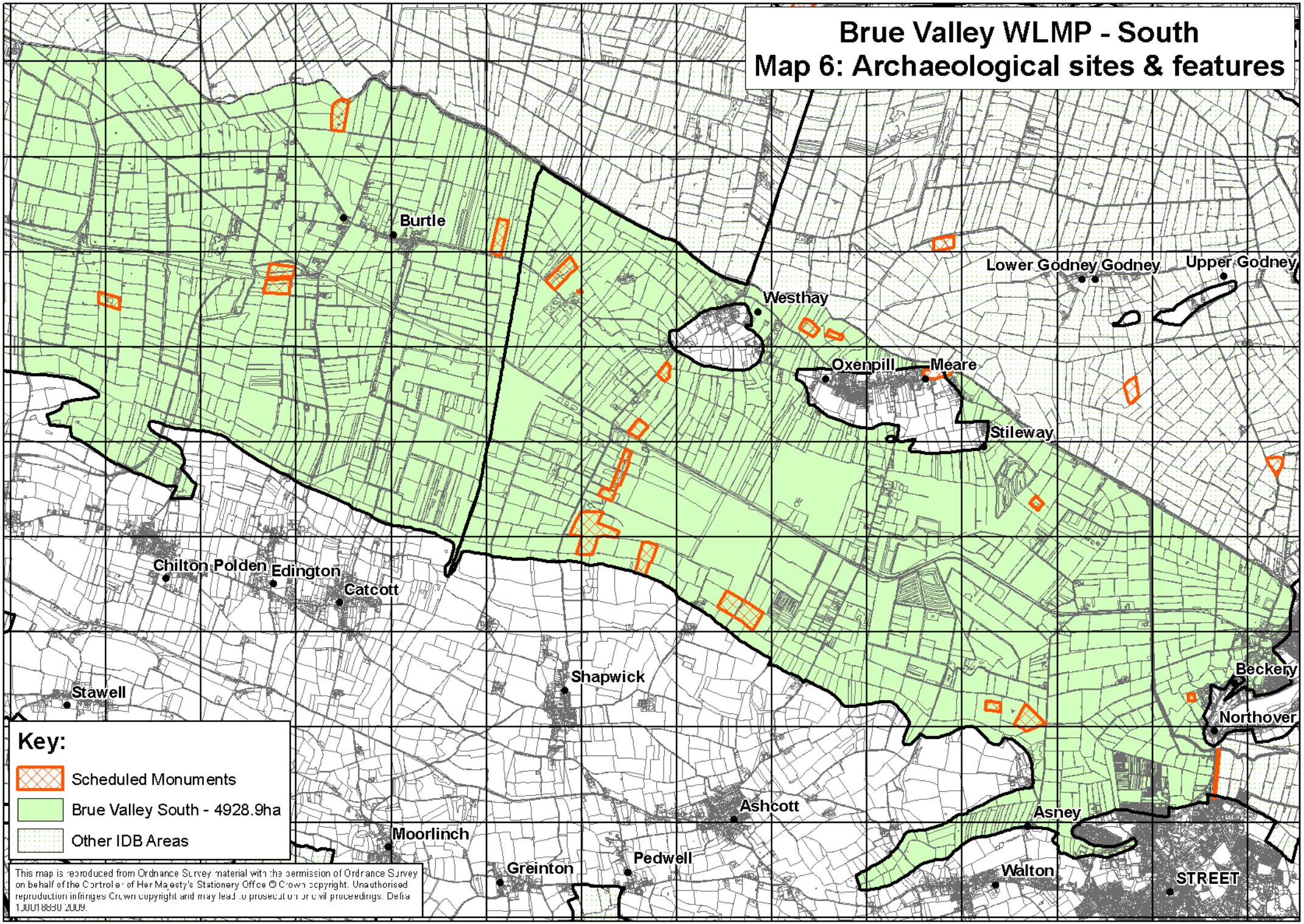

This map is reproduced from Ordnance Survey material with the permission of Ordnance Survey on behalf of the Controller of Her Majesty's Stationery Office © Crown copyright. Unauthorised reproduction infringes Crown copyright and may lead to prosecution or civil proceedings. Defra 100018880 2009.

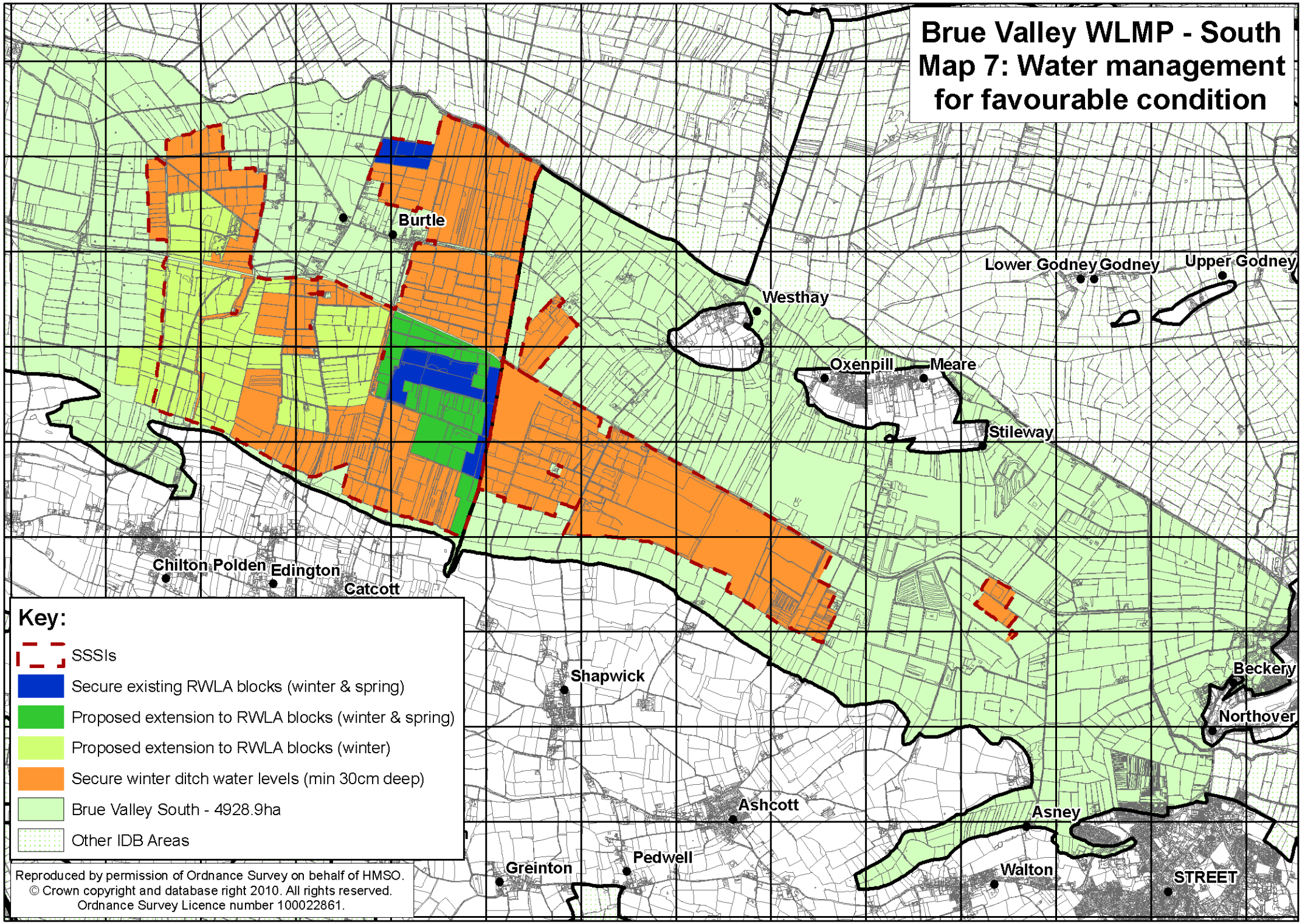
Brue Valley WLMP - South
Map 7: Water management for favourable condition
Burtle
Westhay
Lower Godney
Godney
Upper Godney
Oxenpill
Meare
Stileway
Chilton Polden
Edington
Catcott
Shapwick
Beckery
Northover
Ashcott
Asney
Pedwell
Greinton
Walton
STREET
Key:
SSSIs
Secure existing RWLA blocks (winter & spring)
Proposed extension to RWLA blocks (winter & spring)
Proposed extension to RWLA blocks (winter)
Secure winter ditch water levels (min 30cm deep)
Brue Valley South - 4928.9ha
Other IDB Areas
Reproduced by permission of Ordnance Survey on behalf of HMSO.
© Crown copyright and database right 2010. All rights reserved.
Ordnance Survey Licence number 100022861.

Brue Valley WLMP - South
Map 8: Flood zones within the plan area

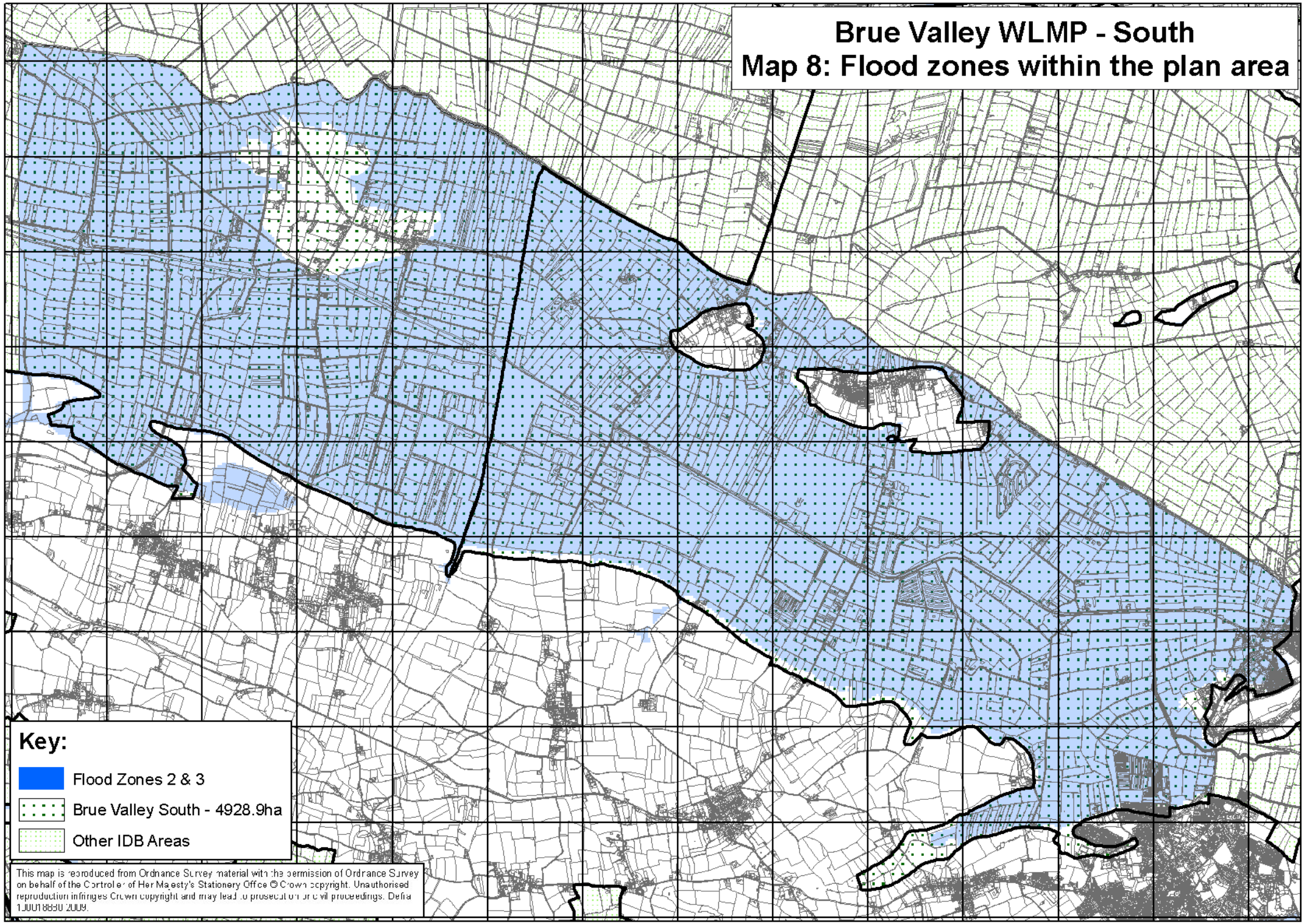

Brue Valley WLMP - South
Map 9: Proposed blocks and water levels in winter

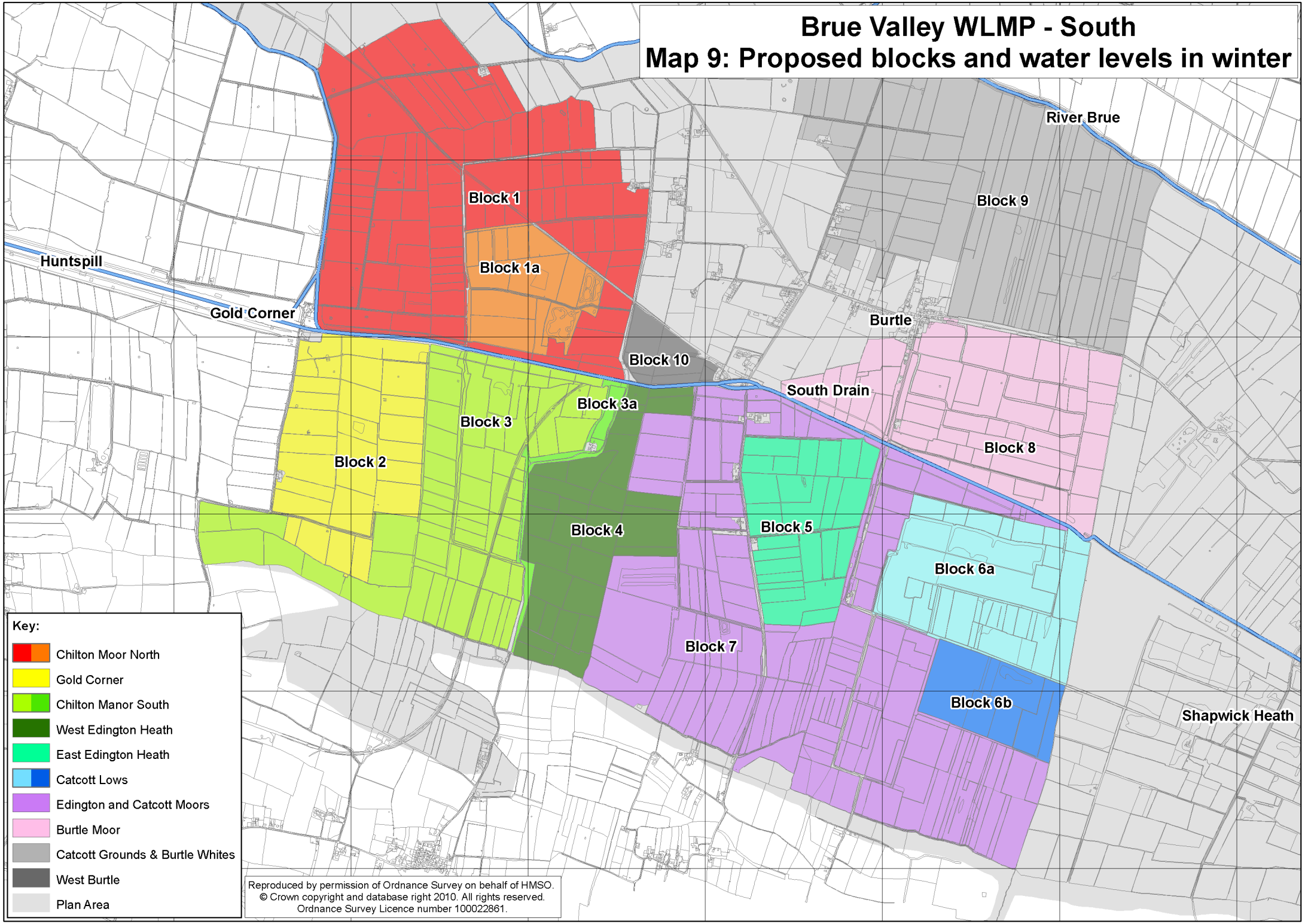

Reproduced by permission of Ordnance Survey on behalf of HMSO.
© Crown copyright and database right 2010. All rights reserved.
Ordnance Survey Licence number 100022861.

Brue Valley WLMP - South
Map 10: Future areas with water levels held above or below normal pen levels

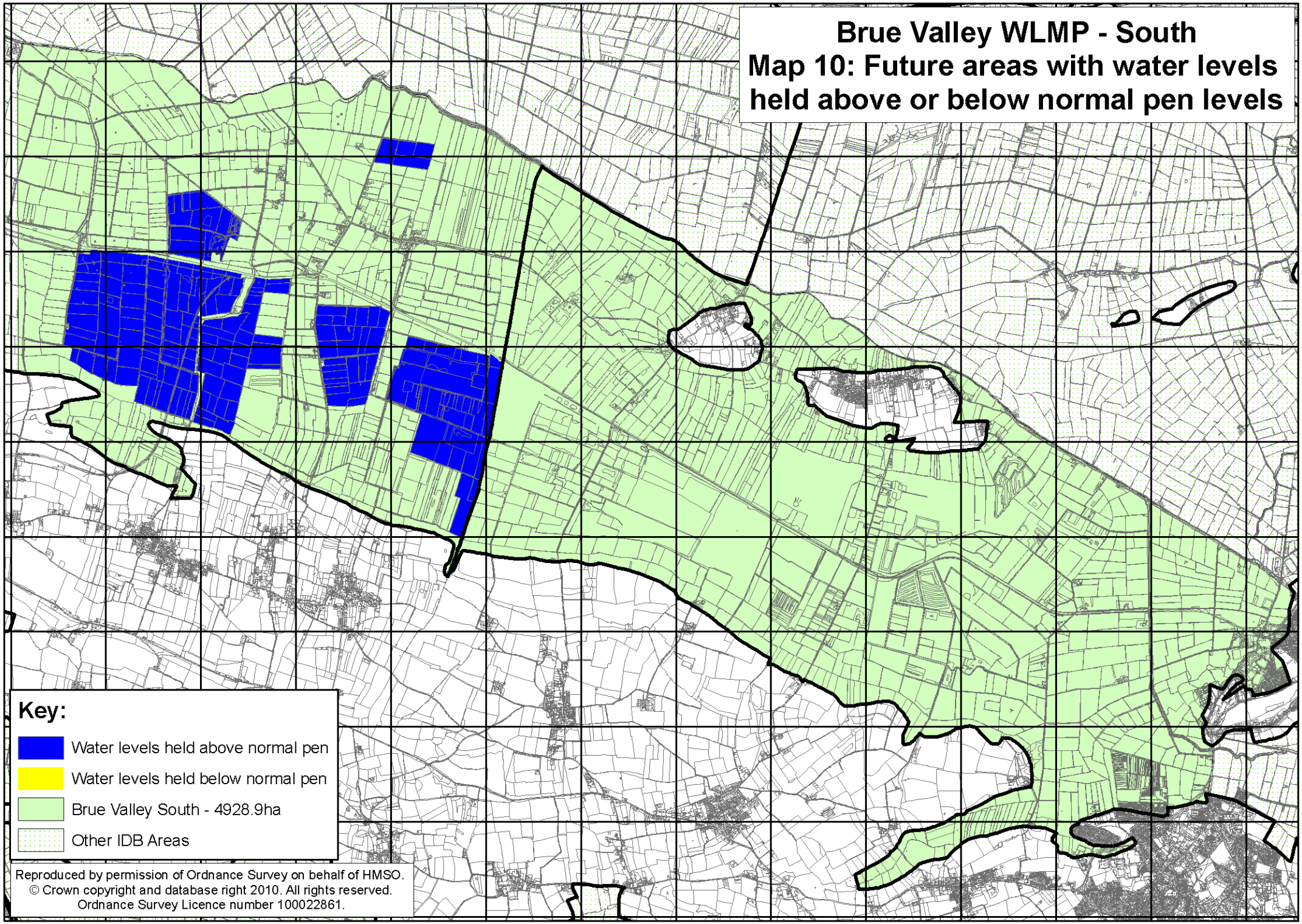

Reproduced by permission of Ordnance Survey on behalf of HMSO.
© Crown copyright and database right 2010. All rights reserved.
Ordnance Survey Licence number 100022861.